



PUBLIC SAFETY COMMITTEE AGENDA

DATE: July 21, 2021

TIME: 4:00 P.M.

LOCATION: City Hall Conference Room

- I. CALL TO ORDER
- II. ANNOUNCE MEMBERS IN ATTENDANCE (VERIFY QUORUM)
- III. ADOPTION OF MINUTES: May 19, 2021
June 16, 2021 (Meeting Cancelled)
- IV. DEPARTMENT REPORTS
 1. Building & Codes: Monthly Reports
 2. Fire Rescue: Monthly Reports
 3. Police Department: Monthly Reports
- V. COMMITTEE ACTION REQUIRED
- VI. CITY COUNCIL ACTION REQUIRED
 1. Resolution 1-2021-22: A RESOLUTION AUTHORIZING AN INTERLOCAL AGREEMENT BETWEEN THE CITY OF CLARKSVILLE POLICE DEPARTMENT, CLARKSVILLE FIRE RESCUE, MONTGOMERY COUNTY SHERIFF, MONTGOMERY COUNTY VOLUNTEER FIRE SERVICE, MONTGOMERY COUNTY EMERGENCY MEDICAL SERVICES AND THE CLARKSVILLE-MONTGOMERY COUNTY SCHOOL SYSTEM FOR THE HANDLE WITH CARE PILOT PROGRAM. (Chief Crockarell)
- VII. OTHER
- VIII. ADJOURNMENT
- IX. PUBLIC COMMENTS (5 minutes each)



**PUBLIC SAFETY COMMITTEE MEETING MINUTES
MAY 19, 2021 - 4:00 P.M.
CITY HALL CONFERENCE ROOM**

CALL TO ORDER:

A meeting of the City of Clarksville Public Safety Committee was called to order by Chairperson Richard Garrett on Wednesday, May 19, 2021, at 4pm.

ATTENDANCE:

It was noted by Chairperson Garrett that there was a quorum.

Councilperson (Chairperson) Richard Garrett, Councilperson Ashlee Evans, Councilperson Karen Reynolds, Councilperson Dajuan Little, Councilperson Trisha Butler

- Councilperson Vondell Richmond attempted to join virtually. However, he had to be removed from the meeting due to in person attendance being required.

Others Participating: Chief of Staff James Halford, Building & Codes Director David Smith, Fire & Rescue Chief Freddie Montgomery, Chief of Police David Crockarell, Deputy Chief Rick Stalder, Communications Director Richard Stevens, Executive Assistant Angela Downey (CPD), Administrative Supervisor Deidre Ward (B&C)

ADOPTION OF MINUTES:

The committee unanimously approved the minutes from the March 22, 2021 and April 21, 2021 Public Safety Committee Meeting. This was after Councilperson Evans made a motion to approve and was properly seconded by Councilperson Little.

BUILDING & CODES DEPARTMENT:

- David Smith spoke on behalf of Building and Codes.
 - He noted the change in the format of the report (more condensed).
 - He reviewed the previously submitted monthly report.
 - He noted the drastic increase in permits for the 2021 calendar year on Single Family Permits and related this to staffing.
 - Mr. Smith opened the floor for questions. No questions were asked.

POLICE DEPARTMENT:

- Chief David Crockarell spoke on behalf of the Police Department.
 - He reviewed the previously submitted monthly report.
 - He noted 11 new officers were tentatively hired. However, 16 vacancies remain.
 - He discussed the Cops Grant and how it currently relates to his department. Councilperson Reynolds had some concern in regards to possibly losing the funds when an officer drops out. Chief Crockarell described, in detail, how the Cops Grant works in regards to funding.
 - CPD is expected to be in the new precinct by the end of June/first of August with a grand opening to follow.
 - In efforts to engage with the community, CPD resumed 'Coffee with a Cop' as of 5/19/2021.
 - Chief Crockarell opened the floor for questions. No questions were asked.

FIRE & RESCUE DEPARTMENT:

- Chief Freddie Montgomery spoke on behalf of the Fire & Rescue Department.
 - He noted, as previously stated, the CFR has a new platform used for reporting which explains the increase in stats shown. Due to this, he has summarized the report (see attached).
 - He reviewed the summarized report for CFR.
 - He noted CFR has 3 vacancies.
 - He noted the new Fire & Maintenance Building is in its final stages with an expected grand opening mid-June.
 - CFR is hiring and the application process is online.

COMMITTEE ACTION REQUIRED:

NONE

CITY COUNCIL ACTION REQUIRED:

1. Resolution 74-2020-21: A Resolution Authorizing an Interlocal Agreement between the City of Clarksville, Tennessee, and the E911 Emergency Communication District of Montgomery County, Tennessee (Chief Crockarell)

- Chief Crockarell brought Resolution 74-2020-21 to the committee.
- He noted that this resolution has to be renewed annually and they will be doing this as long as they are in the building.
- CPD is paying 'rent' to have their dispatchers in the 911 center. The building is not owned by CPD.
- After general discussion, no additional questions or concerns were noted.
- Motion to approve: Councilwoman Evans
- Seconded by: Councilperson Little
- The motion was unanimously passed on the first reading.

2. Resolution 71-2020-21: A Resolution Authorizing a Memorandum of Agreement with Fort Campbell, Ky. For Fire Fighting Assistance (Chief Montgomery)

- Motion to set Resolution 71-2020-21 before the board: Councilwoman Reynolds
- Seconded by: Councilperson Little
- Chief Montgomery brought Resolution 71-2020-21 to the committee.
- He noted the resolution is already in place but needed to be updated. It can be canceled with Fort Campbell with a 30 day notice.
- After general discussion, no additional questions or concerns noted.
- Councilperson Garrett called for a vote with none opposed.
- The motion was unanimously passed on the first reading.

ADJOURNMENT:

A motion to adjourn was made by Councilperson Little, seconded by Councilperson Evans, and approved by all at 4:15 p.m.

SUBMITTED BY:

Deidre Ward
Building & Codes Department



Public Safety Committee

June 16, 2021

MINUTES

The regular monthly meeting of the City of Clarksville Public Safety Committee originally scheduled for Wednesday, June 16, 2021, was cancelled; there were no department items submitted for consideration by the committee.

MEMORANDUM

TO: Public Safety Committee

FROM: David Smith
Director

RE: Statistical and Revenue Data

DATE: July 21, 2021

If you have any questions or desire additional information please do not hesitate to contact me. Enclosed herewith please find:

- A comparison of the total number of permits issued for new construction to include the estimated cost of construction for the 2019 and 2020 calendar years (January through December)
- A permit report for the 2021 calendar year
- A comparison of revenues received for City General during the 2018/2019, 2019/2020, and the 2020/2021 fiscal year (July through June)

DS:DW

REVENUES GENERATED FOR GENERAL FUND

	FISCAL YEAR 2018/2019	FISCAL YEAR 2019/2020	FISCAL YEAR 2020/2021
JULY	\$228,208.00	\$183,881.78	\$276,369.41
AUGUST	\$125,751.00	\$212,216.10	\$282,111.03
SEPTEMBER	\$108,330.00	\$206,298.88	\$243,030.70
OCTOBER	\$115,086.94	\$267,483.19	\$316,213.86
NOVEMBER	\$120,770.29	\$237,236.71	\$234,967.48
DECEMBER	\$118,046.77	\$169,209.96	\$316,798.36
JANUARY	\$117,715.14	\$194,554.79	\$311,438.42
FEBRUARY	\$130,852.38	\$198,419.41	\$197,871.70
MARCH	\$195,485.93	\$160,373.12	\$442,770.70
APRIL	\$239,019.36	\$182,069.42	\$546,595.56
MAY	\$253,372.90	\$227,245.41	\$289,740.50
JUNE	\$187,462.30	\$238,010.44	\$335,218.68
TOTALS	\$1,940,101.01	\$2,476,999.21	\$3,793,126.40

COMMERCIAL PERMITS

	2019		2020		2021	
	PERMITS	EST. COST OF CONSTRUCTION	PERMITS	EST. COST OF CONSTRUCTION	PERMITS	EST. COST OF CONSTRUCTION
JANUARY	19	\$3,133,288.00	14	\$1,599,408.00	13	\$2,448,185.00
FEBRUARY	32	\$3,368,010.00	12	\$6,067,465.00	15	\$5,465,704.00
MARCH	11	\$4,445,161.00	14	\$3,631,253.00	31	\$9,713,798.00
APRIL	16	\$10,028,746.00	15	\$2,472,259.00	21	\$84,863,640.00
MAY	27	\$4,965,490.00	19	\$5,769,694.00	32	\$11,236,862.00
JUNE	19	\$3,492,807.00	23	\$8,187,490.00	26	\$4,272,791.00
JULY	19	\$9,504,287.00	21	\$10,918,646.00		
AUGUST	21	\$3,422,253.00	20	\$3,380,732.00		
SEPTEMBER	30	\$7,621,031.00	24	\$2,210,835.00		
OCTOBER	35	\$16,759,716.00	23	\$6,429,422.00		
NOVEMBER	19	\$22,539,669.00	15	\$3,861,812.00		
DECEMBER	6	\$2,843,500.00	25	\$6,995,010.00		
TOTALS	254	\$92,123,958.00	225	\$61,524,026.00	138	\$118,000,980.00

MULTI FAMILY PERMITS

	2019		2020		2021	
	PERMITS	EST. COST OF CONSTRUCTION	PERMITS	EST. COST OF CONSTRUCTION	PERMITS	EST. COST OF CONSTRUCTION
JANUARY	9	\$2,650,000.00	17	\$4,530,000.00	16	\$12,125,000.00
FEBRUARY	6	\$1,955,000.00	9	\$3,044,000.00	0	\$0.00
MARCH	21	4,935,000.00	0	\$0.00	36	\$16,725,308.00
APRIL	34	\$8,130,000.00	19	\$5,608,000.00	24	\$9,535,000.00
MAY	14	\$6,063,000.00	32	\$7,805,000.00	8	\$5,137,500.00
JUNE	3	\$1,290,000.00	0	\$0.00	15	\$12,162,780.00
JULY	12	\$6,345,000.00	10	\$2,350,000.00		
AUGUST	9	\$3,235,000.00	31	\$11,898,000.00		
SEPTEMBER	14	\$4,860,000.00	2	\$360,000.00		
OCTOBER	17	\$4,679,000.00	29	\$11,840,000.00		
NOVEMBER	6	\$1,250,000.00	20	\$6,578,900.00		
DECEMBER	8	\$2,390,000.00	29	\$8,283,500.00		
TOTALS	153	\$47,782,000.00	198	\$62,297,400.00	99	\$55,685,588.00

SINGLE FAMILY PERMITS

	2019		2020		2021	
	PERMITS	EST. COST OF CONSTRUCTION	PERMITS	EST. COST OF CONSTRUCTION	PERMITS	EST. COST OF CONSTRUCTION
JANUARY	59	\$6,776,800.00	80	\$9,590,036.00	166	\$22,037,819.00
FEBRUARY	35	\$4,514,890.00	101	\$13,658,646.00	96	\$16,034,266.00
MARCH	89	\$10,891,847.00	92	\$12,117,294.00	199	\$29,349,661.00
APRIL	90	\$11,398,468.00	46	\$6,317,211.00	126	\$18,182,183.00
MAY	80	\$11,107,026.00	95	\$13,191,030.00	106	\$17,306,615.00
JUNE	82	\$11,122,533.00	72	\$10,425,500.00	141	\$22,627,000.00
JULY	39	\$5,400,250.00	133	\$17,287,893.00		
AUGUST	103	\$13,377,000.00	98	\$14,230,000.00		
SEPTEMBER	86	\$11,170,034.00	125	\$18,448,098.00		
OCTOBER	92	\$12,500,155.00	124	\$17,922,561.00		
NOVEMBER	71	\$9,936,047.00	83	\$12,174,359.00		
DECEMBER	102	\$11,669,013.00	146	\$19,217,383.00		
TOTALS	928	\$119,864,063.00	1195	\$164,580,011.00	834	\$125,537,544.00

BUILDING & CODES DEPARTMENT ANALYSIS OF PERMITS ISSUED

June 2021

REVENUES GENERATED FOR GENERAL FUND						
MONTHLY				YTD (FISCAL YEAR)		
NUMBER OF PERMITS ISSUED	TYPE OF PERMIT	TOTAL COST OF PERMITS ISSUED		NUMBER OF PERMITS ISSUED	TYPE OF PERMIT	TOTAL COST OF PERMITS ISSUED
265	Building Permits	\$199,327.18		2,486	Building Permits	\$2,331,021.20
35	Sign Permits	\$1,225.00		305	Sign Permits	\$10,350.00
489	Plumbing Permits	\$54,596.50		4,882	Plumbing Permits	\$622,504.00
398	Mech. / Gas Permits	\$31,113.00		3,962	Mech. / Gas Permits	\$342,716.00
340	Electric Permits	\$43,257.00		3,091	Electric Permits	\$437,045.20
56	Miscellaneous	\$3,100.00		615	Miscellaneous	\$32,690.00
13	Board of Zoning Appeals	\$2,600.00		79	Board of Zoning Appeals	\$16,800.00
1596	MONTHLY TOTAL	\$335,218.68		15,420	TOTAL YEAR TO DATE	\$3,793,126.40

	COST OF CONSTRUCTION	
	MONTHLY	YTD
New Residential Construction (Single Family & Multi-Family)	\$34,789,780.00	\$321,813,826.00
Commercial Construction (Non-Residential)	\$4,272,791.00	\$151,797,437.00
Value of Residential Repairs & Alterations	\$2,435,690.00	\$13,348,944.00
TOTAL	\$41,498,261.00	\$486,960,207.00

	MONTHLY	YTD
Residential Construction Demolished	1	35
Commercial Construction Demolished	0	16
Board of Zoning Appeals cases	6	62
Board of Zoning Appeals cases: approved	5	53
Board of Zoning Appeals cases: denied	0	1
Board of Zoning Appeals cases: deferred	1	7
Board of Zoning Appeals cases: no action taken	0	0
Board of Zoning Appeals cases: withdrawn	0	1

TOTAL MONTHLY REVENUE GENERATED THROUGH THE BUILDING & CODES DEPARTMENT	
CURRENT MONTH REVENUE	\$335,218.68
PREVIOUS MONTH REVENUE	\$289,740.50
VARIATION	\$45,478.18

**ANALYSIS OF ACTIVITY FOR THE BUILDING & CODES DEPARTMENT
JUNE 2021**

CODES ENFORCEMENT DIVISION

TOTAL NUMBER OF NEW CASES WORKED

- CITIZEN COMPLAINTS RECEIVED:	219
- SELF INITIATED COMPLAINTS:	57
TOTAL CASES WORKED:	276
- TOTAL NUMBER OF INSPECTIONS:	501

TOTAL NUMBER OF OTHER

TOTAL NUMBER OF CASES IN COMPLIANCE:	125
TOTAL NUMBER OF CASES WORKING TOWARD COMPLIANCE:	215
TOTAL NUMBER OF SIGNS REMOVED:	146
TOTAL NUMBER OF SIGN PERMITS ISSUED:	35
TOTAL NUMBER OF YARD SALE PERMITS ISSUED:	15
TOTAL NUMBER OF TENT <u>19</u> BINS <u>0</u> PERMITS ISSUED:	19
TOTAL NUMBER OF DEMOLITION'S PERMITTED:	1
TOTAL NUMBER OF WARRANTS ISSUED:	0
TOTAL NUMBER OF GRAFFITI CASES (PROGRAM USED 0 / PENDING 0):	0
TOTAL NUMBER OF DOMESTICATED HEN PERMITS:	4

CONSTRUCTION & PLANS REVIEW DIVISION

TOTAL NUMBER OF PLANS REVIEWED:	51
TOTAL NUMBER OF COMMERCIAL INSPECTIONS CONDUCTED:	143
TOTAL NUMBER OF RESIDENTIAL INSPECTIONS CONDUCTED:	869
TOTAL NUMBER OF LANDSCAPE INSPECTIONS:	3

PLUMBING INSPECTION DIVISION

TOTAL NUMBER OF INSPECTIONS:	683
TOTAL NUMBER OF WATER & SEWER INSPECTIONS:	264
TOTAL NUMBER OF BACKFLOW PREVENTER INSPECTIONS:	17

GAS / MECHANICAL DIVISION

TOTAL NUMBER OF GAS / MECHANICAL INSPECTIONS:	515
-----------------------------------------------	-----

ELECTRIC DIVISION

TOTAL NUMBER OF ELECTRICAL INSPECTIONS:	971
-----------------------------------------	-----

JUNE ABATEMENT 2021

	A	B	C	D	E	F	G	H	I	J	K	L	M
1	Address	W/O #	MUNIS #	Rec Date	Comp Date	Grass	Debris	Hrly Rate \$175.00	Admin Fee	Dump Fees	Misc Fees	Total Cost	COMMENTS
33	JORDAN DR S 1636	7108	29234	5/26/2021	6/14/2021	1	1	2	\$150.00	\$0.00	\$0.00	\$550.00	
34	LIBERTY PKWY ENTRANCE	7028	CP	6/4/2021	6/4/2021	1		0.5	\$0.00	\$0.00	\$0.00	\$0.00	CITY RIGHT OF WAY
35	LIBERTY PKWY ENTRANCE	7032	CP	6/21/2021	6/21/2021	1		0.5	\$0.00	\$0.00	\$0.00	\$0.00	CITY RIGHT OF WAY
36	LILLY BELLE LN 410	7134	29205	6/3/2021	6/8/2021	1		1	\$150.00	\$0.00	\$0.00	\$325.00	
37	MADISON ST 515	7138	29377	6/8/2021	6/22/2021	1	1	1	\$150.00	\$0.00	\$0.00	\$375.00	
38	OLD SANGO RD 2888	7112	29295	5/3/2021	6/7/2021	1	1	0.5	\$0.00	\$0.00	\$0.00	\$0.00	OWNER CORRECTED
39	PALAMINO DR 1801	7132	29346	6/3/2021	6/23/2021	1	1	1.5	\$150.00	\$0.00	\$0.00	\$462.50	
40	PLUM ST 160	7025	CP	6/1/2021	6/1/2021	1		1	\$0.00	\$0.00	\$0.00	\$0.00	CITY PROPERTY
41	RICHVIEW CT 124	7106	29260	5/26/2021	6/8/2021		1	0.5	\$0.00	\$0.00	\$0.00	\$0.00	OWNER CORRECTED
42	RIVERSIDE DR BIG LOTS	7040	CP	6/28/2021	6/28/2021	1		0.5	\$0.00	\$0.00	\$0.00	\$0.00	CITY RIGHT OF WAY
43	RS BRADLEY BLVD 806	7107	29239	5/27/2021	6/17/2021	1	1	4.5	\$150.00	\$0.00	\$0.00	\$1,037.50	
44	SANDPIPER DR 3407	7140	29367	6/9/2021	6/16/2021	1		1.5	\$150.00	\$0.00	\$0.00	\$412.50	
45	SANDPIPER DR 3487	7130	29311	6/2/2021	6/16/2021	1		0.5	\$0.00	\$0.00	\$0.00	\$0.00	OWNER CORRECTED
46	SOUTHERN PKWY HWY 48/13	7029	CP	6/11/2021	6/11/2021	1		0.5	\$0.00	\$0.00	\$0.00	\$0.00	CITY RIGHT OF WAY
47	SOUTHERN PKWY HWY 48/13	7031	CP	6/21/2021	6/21/2021	1		0.5	\$0.00	\$0.00	\$0.00	\$0.00	CITY RIGHT OF WAY
48	SPRING ST S 100	7027	CP	6/1/2021	6/1/2021	1		0.5	\$0.00	\$0.00	\$0.00	\$0.00	CITY PROPERTY
49	SPRING ST S 100	7030	CP	6/11/2021	6/11/2021	1		0.5	\$0.00	\$0.00	\$0.00	\$0.00	CITY PROPERTY
50	SPRING ST S 100	7038	CP	6/24/2021	6/24/2021	1		5.5	\$0.00	\$0.00	\$0.00	\$0.00	CITY PROPERTY
51	STEPHEN DR 907	7146	29400	6/11/2021	6/28/2021	1	1	0.5	\$150.00	\$0.00	\$0.00	\$250.00	
52	TABBY DR 3222	7153	29455	6/17/2021	6/21/2021	1		1	\$150.00	\$0.00	\$0.00	\$325.00	
53	TABBY DR 3246	7154	29459	6/17/2021	6/21/2021	1		0.5	\$150.00	\$0.00	\$0.00	\$250.00	
54	THOMPSON LN W CEMETERY	7042	CP	6/30/2021	6/30/2021	1		0.5	\$0.00	\$0.00	\$0.00	\$0.00	CEMETERY
55	THOMPSON LN W 611	7147	29417	6/11/2021	6/28/2021	1	1	0.5	\$0.00	\$0.00	\$0.00	\$0.00	OWNER CORRECTED
56	TOBACCO RD 104	7110	29283	5/27/2021	6/8/2021	1	1	1	\$150.00	\$0.00	\$0.00	\$325.00	
57	TRICE PRICE CEMETERY	7037	CP	6/24/2021	6/24/2021	1		0.5	\$0.00	\$0.00	\$0.00	\$0.00	CEMETERY
58	UNION ST 300	7011	CP	6/28/2021	6/28/2021	1		0.5	\$0.00	\$0.00	\$0.00	\$0.00	CITY PROPERTY
59	VIRGINIA TR 21	7103	29198	5/21/2021	6/4/2021	1	1	4	\$150.00	\$0.00	\$0.00	\$950.00	
60	WISER DR 3381	7128	29243	6/2/2021	6/24/2021	1		0.5	\$0.00	\$0.00	\$0.00	\$0.00	OWNER CORRECTED
61													
62													
63	TOTALS					58	15	60	\$4,050.00	\$0.00	\$0.00	\$11,037.50	

JUNE ABATEMENT 2021

	A	B	C	D	E	F	G	H	I	J	K	L	M
1	Address	W/O #	MUNIS #	Rec Date	Comp Date	Grass	Debris	Hrly Rate \$175.00	Admin Fee	Dump Fees	Misc Fees	Total Cost	COMMENTS
2	APPLE BLOSSON 1256	7145	29412	6/11/2021	6/28/2021	1		1	\$150.00	\$0.00	\$0.00	\$325.00	
3	BELLAMY LN 487	7151	29432	6/16/2021	6/29/2021	1		1.5	\$150.00	\$0.00	\$0.00	\$412.50	
4	BELLAMY LN 490	7152	29433	6/16/2021	6/29/2021	1		1	\$150.00	\$0.00	\$0.00	\$325.00	
5	BEVARD RD 1588	7158	29462	6/21/2021	6/28/2021	1		0.5	\$150.00	\$0.00	\$0.00	\$250.00	
6	BRET DR 3779	7109	29264	5/27/2021	6/1/2021	1		0.5	\$0.00	\$0.00	\$0.00	\$0.00	OWNER CORRECTED
7	BRIDGETTE DR 575	7104	29212	5/25/2021	6/9/2021	1	1	0.5	\$0.00	\$0.00	\$0.00	\$0.00	OWNER CORRECTED
8	CEDAR ST 1230	7164	29490	6/23/2021	6/28/2021	1		0.5	\$0.00	\$0.00	\$0.00	\$0.00	OWNER CORRECTED
9	CEDAR ST 1250	7143	29396	6/9/2021	6/28/2021	1		0.5	\$0.00	\$0.00	\$0.00	\$0.00	OWNER CORRECTED
10	CHARLEMAGNE BLVD 2	7131	29298	6/2/2021	6/8/2021	1		1	\$150.00	\$0.00	\$0.00	\$325.00	
11	CINDY JO CT 1047	7135	29328	6/3/2021	6/16/2021	1		1	\$150.00	\$0.00	\$0.00	\$325.00	
12	CLAYSTONE CT 704	7139	29374	6/9/2021	6/14/2021	1		1.5	\$150.00	\$0.00	\$0.00	\$412.50	
13	CROSSLAND AVE 1103	7039	CP	6/24/2021	6/24/2021	1		0.5	\$0.00	\$0.00	\$0.00	\$0.00	CITY PROPERTY
14	DOVER RD 602	7111	29282	6/1/2021	6/8/2021	1	1	0.5	\$150.00	\$0.00	\$0.00	\$250.00	
15	DWIGHT EISENHOWER WY 1030	7133	29349	6/3/2021	6/9/2021	1		0.5	\$0.00	\$0.00	\$0.00	\$0.00	OWNER CORRECTED
16	FRANKLIN MEADOWS WY 3364	7129	69345	6/2/2021	6/22/2021	1		0.5	\$0.00	\$0.00	\$0.00	\$0.00	OWNER CORRECTED
17	FRANKLIN MEADOWS WY 3368	7127	29344	6/2/2021	6/22/2021	1		1	\$150.00	\$0.00	\$0.00	\$325.00	
18	FRANKLIN ST 1004	7041	CP	6/28/2021	6/28/2021	1		0.5	\$0.00	\$0.00	\$0.00	\$0.00	CITY PROPERTY
19	GLENDALE BYPASS	7034	CP	6/23/2021	6/23/2021	1		0.5	\$0.00	\$0.00	\$0.00	\$0.00	CITY RIGHT OF WAY
20	GLENDALE CR 1473	7101	29205	5/11/2021	6/16/2021	1	1	2.5	\$150.00	\$0.00	\$0.00	\$637.50	
21	GLENDALE DR 850	7156	29450	6/17/2021	6/23/2021	1	1	1	\$150.00	\$0.00	\$0.00	\$325.00	
22	GOWAN CEMETERY	7035	CP	6/24/2021	6/24/2021	1		0.5	\$0.00	\$0.00	\$0.00	\$0.00	CEMETERY
23	HAPPY HOLLOW DR W 907	7141	29395	6/9/2021	6/24/2021	1		1	\$150.00	\$0.00	\$0.00	\$325.00	
24	HARDING PLACE 1045	7033	CP	6/22/2021	6/22/2021	1		1	\$0.00	\$0.00	\$0.00	\$0.00	CITY PROPERTY
25	HAYNES ST 1602	7159	29477	6/22/2021	6/23/2021	1		1.5	\$150.00	\$0.00	\$0.00	\$412.50	
26	HELTON DR 617	7093	29240	5/27/2021	6/4/2021	1	1	1.5	\$150.00	\$0.00	\$0.00	\$462.50	
27	HIGH ST 404	7142	29317	6/9/2021	6/25/2021	1		1.5	\$150.00	\$0.00	\$0.00	\$412.50	
28	HUNTER LN 900-902	7026	CP	6/1/2021	6/1/2021	1		1	\$0.00	\$0.00	\$0.00	\$0.00	CITY PROPERTY
29	HUNTER LN 900-902	7036	CP	6/24/2021	6/24/2021	1		1	\$0.00	\$0.00	\$0.00	\$0.00	CITY PROPERTY
30	HWY 48 79 / 34.04	7150	29465	6/16/2021	6/29/2021	1		0.5	\$0.00	\$0.00	\$0.00	\$0.00	OWNER CORRECTED
31	HWY 76 820	7136	29376	6/8/2021	6/16/2021	1		0.5	\$0.00	\$0.00	\$0.00	\$0.00	OWNER CORRECTED
32	IRIS LN 826	7137	29381	6/8/2021	6/23/2021	1		0.5	\$150.00	\$0.00	\$0.00	\$250.00	

Public Safety Chair - CFR Summary June 2021

Fire Suppression Division

Total calls = 1219

69.68% of calls were Rescue Calls

Property loss estimated at \$367,270.00

Fire Administration Division

20 community events

Enjoying going out to the Summer Night Lights and visiting with the community

Fire Maintenance Division

69 Work Orders

26 service calls

Replaced the Turbo on Tower.

New Maintenance Building complete. Ribbon-cutting ceremony is at 8 am on July 7th
(open to public)

Fire Prevention Division

203 Inspections

4 Investigations

6 Public Records requests

15 Burn Permits

41 Firework Tents inspected

18 Zoning Reviews

18 Smoke Alarms installed

Fire Training Division

29 classes

1021 Student hours

184 students

51 Technical Rescue Training hours

**CFR IS HIRING - go to the city website and click on jobs for
more information and to fill out an online application!!!**

**Ribbon-Cutting Ceremony for CFR's new Maintenance
Building is at 8 am on July 7th (open to public)**

Clarksville Fire Rescue

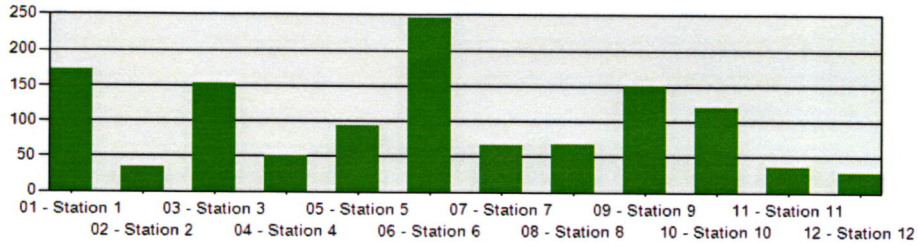
Clarkville, TN

This report was generated on 7/1/2021 8:37:19 AM



Incidents Per Station For Date and Time Range with End Time Next Day for Station

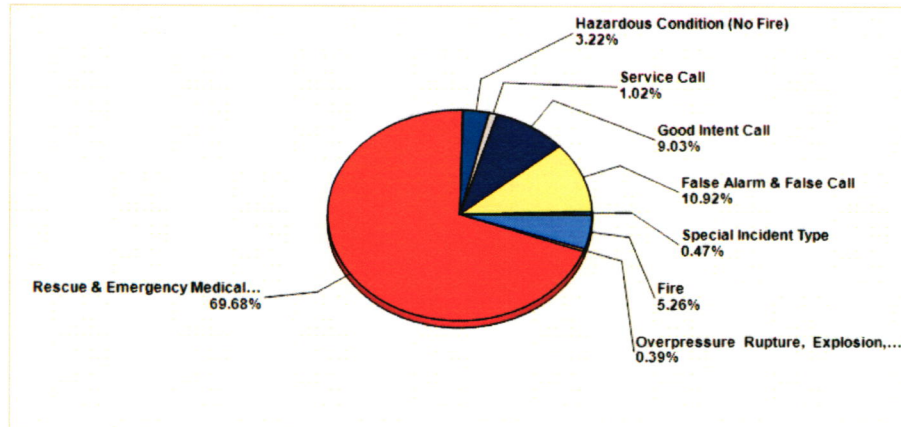
Start Time: 00:00 | EndTimeNextDay: 00:00 | Incident Type(s): All Incident Types | Station: All Stations | Start Date:



STATION	COUNT
01 - Station 1	172
02 - Station 2	34
03 - Station 3	153
04 - Station 4	51
05 - Station 5	93
06 - Station 6	245
07 - Station 7	66
08 - Station 8	68
09 - Station 9	151
10 - Station 10	121
11 - Station 11	37
12 - Station 12	28

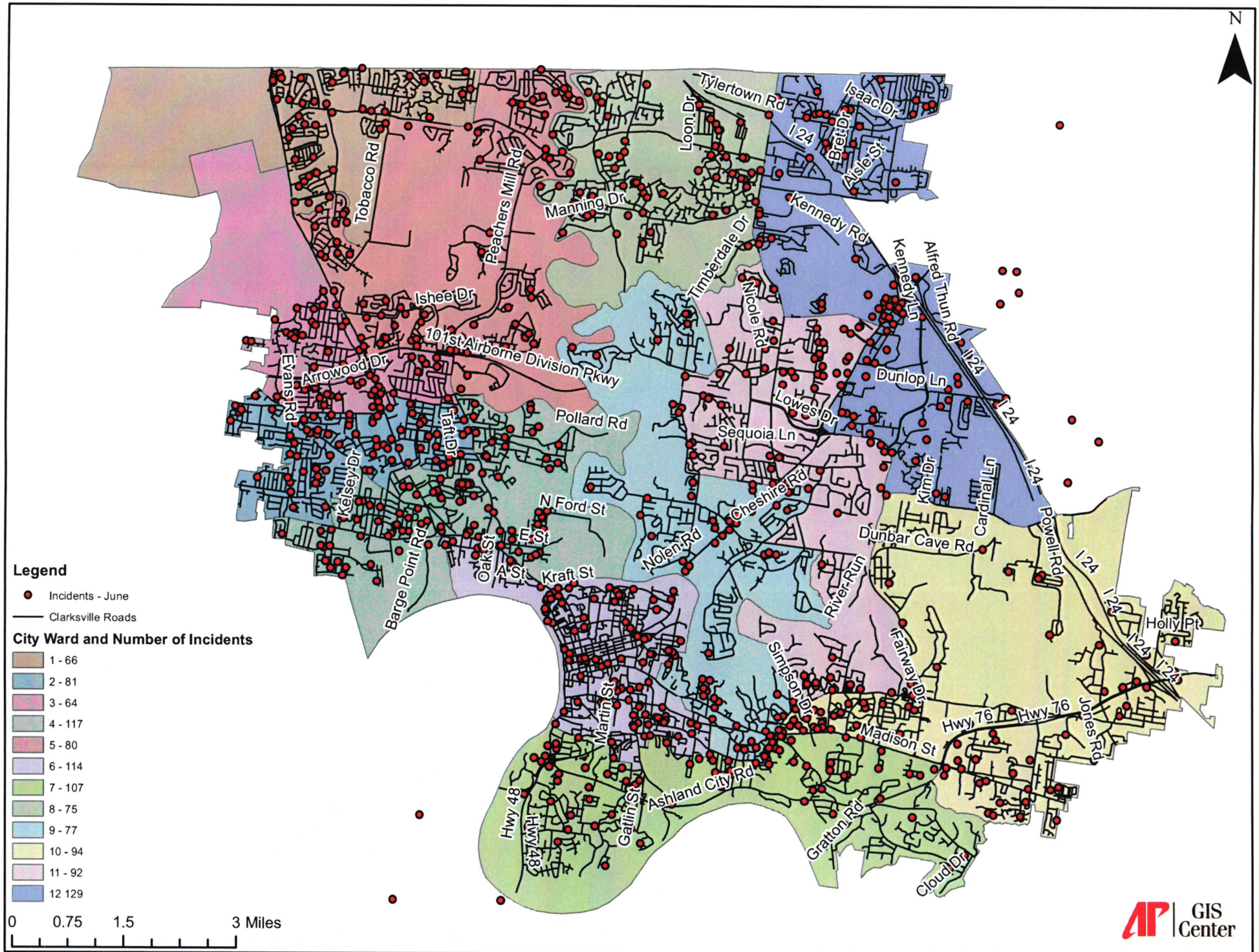
TOTAL: 1219

AVERAGE RESPONSE TIME	
0:05:29	
PRE-INCIDENT VALUE	LOSSES
\$7,461,200.00	\$367,270.00
OVERLAPPING CALLS	
# OVERLAPPING	% OVERLAPPING
963	75.65



MAJOR INCIDENT TYPE	# INCIDENTS	% of TOTAL
Fire	67	5.26%
Overpressure Rupture, Explosion, Overheat(no fire)	5	0.39%
Rescue & Emergency Medical Service Incident	887	69.68%
Hazardous Condition (No Fire)	41	3.22%
Service Call	13	1.02%
Good Intent Call	115	9.03%
False Alarm & False Call	139	10.92%
Special Incident Type	6	0.47%
TOTAL	1273	100.00%

Clarksville Fire Department Incident Call Map - June 2021



Problem Type Summary

9:15 AM 7/1/2021

Data Source: Data Warehouse

Agency: LAW

Division: Clarksville PD District 1, Clarksville PD District 2, Clarksville PD District 3

Day Range: Date From 6/1/2021 To 6/30/2021

Exclusion: ☐ Calls canceled before first unit assigned
☐ Calls canceled before first unit at scene
☐ Calls canceled after first unit at scene

Select a format

Export



Priority	Description
N/A	Unknown
1	1
2	2
3	3
4	4
5	5

Problem Type	Priority						Total
	N/A	1	2	3	4	5	
Unknown	<u>3</u>						<u>3</u>
(L) Alarm Carbon Monoxide		<u>1</u>					<u>1</u>
(L) Alarm Fire			<u>5</u>				<u>5</u>
(L) Alarm Medical		<u>5</u>					<u>5</u>
(L) Ambulance Call		<u>199</u>					<u>199</u>
(L) Ambulance Possible DOA		<u>1</u>					<u>1</u>
(L) Fire Assistance							
(L) Fire Non Structure		<u>11</u>					<u>11</u>
(L) Fire Structure		<u>18</u>					<u>18</u>
(L) Fire Vehicle		<u>13</u>					<u>13</u>
(L) Hazardous Material		<u>2</u>					<u>2</u>
(L) Hosp on Medical Diversion							
(L) Industrial-Commercial Fire		<u>1</u>					<u>1</u>

(L) Legal Blood Draw						
(L) PELA Stand by		<u>3</u>				<u>3</u>
(L) Smoke Unknown Reason		<u>4</u>				<u>4</u>
(L) Stranded Boat						
(L) Water Related Rescue		<u>3</u>				<u>3</u>
Abandoned Vehicle				<u>56</u>		<u>56</u>
Alarm			<u>519</u>			<u>519</u>
Alarm Audible			<u>21</u>			<u>21</u>
Alarm Holdup		<u>36</u>				<u>36</u>
Alarm Panic		<u>31</u>				<u>31</u>
All Weather Related Problems				<u>9</u>		<u>9</u>
Animal Call				<u>120</u>		<u>120</u>
Animal Call Lost/Found Pet					<u>2</u>	<u>2</u>
Animal Call Poaching						
Armed Robbery		<u>1</u>				<u>1</u>
Armed Robbery Attempted						
Assault Already Oecd				<u>33</u>		<u>33</u>
Assault In Progress		<u>5</u>				<u>5</u>
Assault Sexual			<u>8</u>			<u>8</u>
Attempt Burg to Business			<u>1</u>			<u>1</u>
Attempt Burg to Residence			<u>5</u>			<u>5</u>
Attempt Theft of Vehicle				<u>2</u>		<u>2</u>
Attempt to Locate				<u>18</u>		<u>18</u>
Attempt to Serve Warrant		<u>1346</u>				<u>1346</u>
B&E Busn Already Oecd			<u>6</u>			<u>6</u>
B&E Busn In Progress		<u>3</u>				<u>3</u>
B&E Resd Already Oecd			<u>31</u>			<u>31</u>
B&E Resd In Progress		<u>37</u>				<u>37</u>
B&E Vehicle Already Oecd				<u>37</u>		<u>37</u>
B&E Vehicle In Progress		<u>3</u>				<u>3</u>
B&E Vending Machine						
Backup needed by Responder						
Bomb Threat						
Bomb/Explosive Device Found						
Breach of Trust				<u>16</u>		<u>16</u>
Carjacking						
Cell Phone Call					<u>24</u>	<u>24</u>
Child Abuse			<u>10</u>			<u>10</u>
Child Custody			<u>56</u>			<u>56</u>
Child Neglect			<u>13</u>			<u>13</u>
Child Restraint Violation			<u>7</u>			<u>7</u>
Community Contact				<u>129</u>		<u>129</u>
COR Violation				<u>16</u>		<u>16</u>
Dispute/Fight Verbal			<u>127</u>			<u>127</u>
Domestic Already Oecd			<u>79</u>			<u>79</u>
Domestic In Progress		<u>359</u>				<u>359</u>
Domestic Rolling		<u>10</u>				<u>10</u>
Drive Thru				<u>214</u>		<u>214</u>
Driving With Device						
Drug Call				<u>45</u>		<u>45</u>
Drunk Driver			<u>40</u>			<u>40</u>
Elder Abuse						
Emergency Message				<u>3</u>		<u>3</u>
Escaped Prisoner						
Escort					<u>16</u>	<u>16</u>
Event or Special					<u>75</u>	<u>75</u>

Eviction			<u>41</u>				<u>41</u>
Executive Order Violation							
Explosion		<u>4</u>					<u>4</u>
Extra Patrol Spotlight							
Fight Already Occd			<u>5</u>			<u>30</u>	<u>30</u>
Fight In Progress		<u>43</u>					<u>5</u>
Fireworks							<u>43</u>
Flag Down/Walk Up						<u>95</u>	<u>95</u>
Flooding				<u>169</u>			<u>169</u>
Foot Pursuit		<u>2</u>					
Forgery Fraud							<u>2</u>
Found Property				<u>58</u>			<u>58</u>
Gang Activity				<u>35</u>			<u>35</u>
Harrassment							
Hit & Run No Injuries				<u>73</u>			<u>73</u>
Hit & Run With Injuries			<u>125</u>				<u>125</u>
Home Invasion		<u>5</u>					<u>5</u>
Hostage Situation		<u>7</u>					<u>7</u>
Identity Theft							
Illegal Parking				<u>11</u>			<u>11</u>
Indecent Exposure				<u>16</u>			<u>16</u>
Information (I)			<u>9</u>				<u>9</u>
Juvenile Problem					<u>41</u>		<u>41</u>
Kidnapping				<u>89</u>			<u>89</u>
Kidnapping Attempted							
Legal Civil Problem/Issue							
Lines Down				<u>15</u>			<u>15</u>
Litter Dumping			<u>21</u>				<u>21</u>
Loitering				<u>7</u>			<u>7</u>
Lost Elderly or Child				<u>11</u>			<u>11</u>
Lost Property		<u>12</u>					<u>12</u>
Lost Stolen Tag				<u>23</u>			<u>23</u>
Loud Disturbance Music				<u>28</u>			<u>28</u>
Mental Patient				<u>150</u>			<u>150</u>
Mental Patient Transport			<u>25</u>				<u>25</u>
Miscellaneous						<u>6</u>	<u>6</u>
Missing Juvenile Runaway				<u>486</u>			<u>486</u>
Missing Person Adult				<u>38</u>			<u>38</u>
Missing Person Found/Retd				<u>18</u>			<u>18</u>
Motorist Assist				<u>18</u>			<u>18</u>
Officer Assistance				<u>200</u>			<u>200</u>
Officer Investigation				<u>309</u>			<u>309</u>
On Foot				<u>447</u>			<u>447</u>
Open Carry				<u>132</u>			<u>132</u>
Overdose		<u>10</u>					
Park Patrol							<u>10</u>
Phone Call Request				<u>81</u>			<u>81</u>
Pick Up Prisoner				<u>895</u>			<u>895</u>
Plane,Train Incident				<u>9</u>			<u>9</u>
POF Violation							
Property Damage			<u>27</u>				<u>27</u>
Prowler				<u>43</u>			<u>43</u>
Psych Diversion		<u>4</u>					<u>4</u>
Public Drunk							
Rape			<u>31</u>				<u>31</u>
Rape Attempted		<u>6</u>					<u>6</u>

Reckless Driving				<u>199</u>			<u>199</u>
Recovered Vehicle				<u>12</u>			<u>12</u>
Repo/Towed Vehicle						<u>1</u>	<u>1</u>
Road Rage		<u>36</u>					<u>36</u>
Robbery Strongarm		<u>3</u>					<u>3</u>
Runaway Located				<u>3</u>			<u>3</u>
School Lock Down/Out							
School Threat							
Sex Offender Check				<u>1</u>			<u>1</u>
Sex Offender Registry Viol			<u>1</u>				<u>1</u>
Shooting Already Oced		<u>1</u>					<u>1</u>
Shooting In Progress		<u>3</u>					<u>3</u>
Shoplifter			<u>52</u>				<u>52</u>
Shots Fired		<u>69</u>					<u>69</u>
Sign Down							
Solicitor				<u>16</u>			<u>16</u>
Stabbing							
Stalker			<u>11</u>				<u>11</u>
Stolen Vehicle				<u>62</u>			<u>62</u>
Stolen Vehicle IP		<u>4</u>					<u>4</u>
Street Opened or Closed						<u>3</u>	<u>3</u>
Structure Damage/Collapse		<u>2</u>					<u>2</u>
Suicide		<u>1</u>					<u>1</u>
Suicide Attempt		<u>2</u>					<u>2</u>
Suicide Threatening		<u>88</u>					<u>88</u>
Suspicious Activity				<u>141</u>			<u>141</u>
Suspicious Person				<u>136</u>			<u>136</u>
Suspicious Person Weapons			<u>23</u>				<u>23</u>
Suspicious Vehicle				<u>132</u>			<u>132</u>
Theft In Progress			<u>3</u>				<u>3</u>
Theft of Prop/Services				<u>129</u>			<u>129</u>
Threat			<u>86</u>				<u>86</u>
Traffic Problem				<u>94</u>			<u>94</u>
Traffic Signal/Sign				<u>4</u>			<u>4</u>
Traffic Stop		<u>1707</u>					<u>1707</u>
Transferred Call						<u>2</u>	<u>2</u>
Trespassing				<u>44</u>			<u>44</u>
Underage Drinking				<u>4</u>			<u>4</u>
Unwanted Guest			<u>158</u>				<u>158</u>
Vandalism Already Oced				<u>49</u>			<u>49</u>
Vandalism In Progress			<u>8</u>				<u>8</u>
Vehicle Lockout				<u>8</u>			<u>8</u>
Vehicle Pursuit		<u>1</u>					<u>1</u>
Verify VIN Number				<u>3</u>			<u>3</u>
Voluntary Contact				<u>66</u>			<u>66</u>
Warrant On File			<u>40</u>				<u>40</u>
Welfare Check			<u>892</u>				<u>892</u>
Wreck Property Damage			<u>474</u>				<u>474</u>
Wreck With Heavy Involvement							
Wreck With Injuries		<u>157</u>					<u>157</u>
Z - Other						<u>82</u>	<u>82</u>
Total	<u>3</u>	<u>4266</u>	<u>2960</u>	<u>5162</u>	<u>65</u>	<u>312</u>	<u>12768</u>

Clarksville Police Department

ABC Stats

JUNE 2021

	# applied	\$ paid
Beer Card Applications	6	\$ 120.00
Beer Permit Applications	7	\$ 2,000.00
Special Event Permit Apps	3	\$ 150.00

	\$ Paid
Privilege Tax	\$ 308.24
Civil Penalties	\$ 3,550.00

	\$ Paid
Adult Oriented Establishments	\$ 100.00

Beer Board Information:

<u>Special Outdoor Event</u>		
None		

<u>Special Events Permit:</u>		
BWC Toy Run - Bikers Who Care	1600 Needmore Road	Sept 17-19, 2021

<u>Permanent Permits Issued:</u>		
Tasty City Buffet	122 Dover Road	ON Premise
Hang Yang Oriental Market	100 Tiny Town Road	OFF Premise
7-Eleven #41817H	101 William Grimes Way	OFF Premise
Silver Dollar	2700 Trenton Road	OFF Premise

<u>Citations:</u>		
Beach Oil #1 - 1115 Hwy 76	2-114 Sale to Minor	\$500 civil penalty (Penalty PAID)

Sudden Service #0069 - 100 Alfred Thun Rd	2-114 Sale to Minor	\$250 civil penalty (Penalty PAID)
Stop N Shop - 1467 Tiny Town Road	2-114 Sale to Minor	\$500 civil penalty or 15-day suspension (Penalty PAID)
El Paso Mexican Restaurant 3080 Wilma Rudolph Blvd	2-126 Exterior Advertising	\$25 civil penalty or 1-day suspension (Penalty PAID)
Hooters - 750 N Riverside Drive	2-126 Exterior Advertising	\$25 civil penalty or 1-day suspension (Penalty PAID)

RESOLUTION 1-2021-22

A RESOLUTION AUTHORIZING AN INTERLOCAL AGREEMENT BETWEEN THE CITY OF CLARKSVILLE POLICE DEPARTMENT, CLARKSVILLE FIRE RESCUE, MONTGOMERY COUNTY SHERIFF, MONTGOMERY COUNTY VOLUNTEER FIRE SERVICE, MONTGOMERY COUNTY EMERGENCY MEDICAL SERVICES AND THE CLARKSVILLE-MONTGOMERY COUNTY SCHOOL SYSTEM FOR THE HANDLE WITH CARE PILOT PROGRAM

BE IT RESOLVED BY THE CITY COUNCIL OF THE CITY OF CLARKSVILLE, TENNESSEE:

That the Clarksville City Council hereby authorizes an interlocal agreement between the Clarksville Police Department, Clarksville Fire Rescue, Montgomery County Sheriff, Montgomery County Volunteer Fire Service, Montgomery County Emergency Medical Services and the Clarksville-Montgomery County School System, attached hereto as Exhibit A, for Handle With Care pilot program.

ADOPTED:

**INTERLOCAL AGREEMENT
BETWEEN THE**

**Clarksville Police Department, Montgomery County Sheriffs Office, Clarksville Fire
Rescue, Montgomery Co. Volunteer Fire Service and Montgomery County Emergency
Medical Services**

AND THE

Clarksville-Montgomery County School System

This Interlocal Agreement (the "Agreement") is entered into by and between the Clarksville-Montgomery County School System ("District"), the Clarksville Police Department, Montgomery County Sheriffs Office, Clarksville Fire Rescue, Montgomery Co. Volunteer Fire Service and Montgomery County Emergency Medical Services ("First Responders"). All entities may be referred to collectively as the "Parties."

1. Statement of Purpose

- 1.1. The District is committed to assisting trauma-affected students while eliminating barriers to their successful education.
- 1.2. The District has students who are enrolled and are experiencing extraordinary events outside of the school day that involve first responder agencies.
- 1.3. In order to participate in the pilot program, Handle With Care, the District will partner with first responders through an Interlocal Agreement.
- 1.4. The best interests of the District's trauma-affected students will be served by the mutual support of the District and first responders as described herein.
- 1.5. The Handle With Care program entails first responders sending a confidential notification to the District whose students may have experienced a traumatic event that required a first responder response in the community. The respective District school's trained staff would then provide the appropriate care to the student at the school following the incident.

2. District Obligations

The District agrees to provide the following to first responders if the purposes identified above continue to be met and the appropriate controls continue to be implemented .

- 2.1. District will utilize current staff members and resources to operate and facilitate distribution within its schools of the information received from first responders.
- 2.2. District will be responsible for distributing first responder notifications to its schools' principals and their two designated points of contact.

2.3. District will count:

2.3.1. Total number of notifications each school receives.

2.3.2. Total number of counselor referrals related to the notification events.

2.3.3. Total number of administrative referrals related to the notification events.

2.4. District will coordinate the delivery of the data to first responders with the understanding that the District will not provide or disclose any confidential information about its students to first responders pursuant to this Agreement.

2.5. District will maintain and control all supporting documentation relating to data collection, students lists, and any additional identifying student data.

3. First Responders

First responders agree to provide the following to the District, provided that the purposes identified above continue to be met and the appropriate controls continue to be implemented.

3.1. First responders shall serve as the point of contact for notifications delivered to the District.

3.2. First responders will send the District notifications to [handlewithcare @cmess.net](mailto:handlewithcare@cmess.net) with the following data:

3.2.1. Student name

3.2.2. Student age

3.2.3. Student grade

3.2.4. Student school name

4. Terms and Termination

4.1. This Agreement shall become effective upon execution of all the Parties, and will remain in effect through the 2021-22 school year unless extension or earlier termination shall occur pursuant to the terms of this agreement. This Agreement may be renewed by mutual consent of the Parties for up to two (2) successive one (1) year terms (each, a "Renewal Term"). Any Renewal Term(s) shall be in writing, and signed by the Parties.

4.2. The Parties understand and mutually agree that this Agreement may be terminated by any party upon giving thirty (30) days' written notice to the other party. Notice is said to be given when the written notice is received by the other party.

5. Amendment

5.1. No amendment, modification, or alteration of the terms of this Agreement shall be binding unless the same be in writing, dated subsequent to the date hereof, and duly executed and mutually agreed to by the Parties.

6. Assigning Interest

- 6.1. No party shall transfer or assign any interest in this Agreement without the prior written consent of the other party.

7. Compliance

- 7.1. The Parties agree to comply with all federal and state laws regarding nondiscrimination in the execution of this Agreement. In accordance therewith, the Parties shall ensure that no person is denied benefits hereunder on the basis of race, color, national origin, religion, gender, age, handicap, or political affiliation.

8. Indemnity

- 8.1 The Parties acknowledge that they are governmental entities, and that no party indemnifies the other party. The Parties agree, however, to notify the other parties if they are provided notice of a lawsuit or potential lawsuit related in any manner to this agreement between the Parties.
- 8.2 NOTWITHSTANDING ANYTHING TO THE CONTRARY IN THIS AGREEMENT, THE PARTIES ACKNOWLEDGE, STIPULATE, AND AGREE THAT NOTHING IN THIS AGREEMENT SHALL BE CONSTRUED AS A WAIVER OF ANY DEFENSE AVAILABLE TO THE PARTIES, INCLUDING BUT NOT LIMITED TO ANY STATUTORY OR GOVERNMENTAL IMMUNITY AVAILABLE TO THE PARTIES UNDER APPLICABLE LAW.

9. Relationship of the Parties

- 9.1 The Parties agree and acknowledge that each entity is not an agent of one of the other entities and that each entity is responsible for its own acts, forbearance, negligence and deeds, and of its agents or employees in conjunction with the performance of work covered under this Agreement. The parties agree that each entity shall be responsible for any liability or damages of its personnel.
- 9.2 This agreement is intended for the benefit of the parties hereto and their successors and permitted assigns only. There are no third party beneficiaries.
- 9.3 The Parties understand and agree that no party has authority to bind another party or to hold out to third parties that it has the authority to bind the others.

10. Notices

- 10.1. For purposes of this Agreement, all official communications and notices between the Parties shall be deemed sufficient if in writing and delivered in person and/or mailed, Postage prepaid, or emailed to the addresses set forth below on attached signature pages:

District
621 Gracey Avenue
Clarksville, TN 37040
Attn: Millard L. House, II, Director of Schools
Email: millard.house@cmcss.net
Phone: (931)920-7808

With a copy to Ashley Dale, Elementary Lead Counselor
1312 Hwy 48/13
Clarksville, TN 37040
Email: ashley.dale@cmcss.net
Phone: (931)553-1130

CPD	MCSO
Attn:	Attn:
Email:	Email:
Phone:	Phone:

CFR	MCVFS
Attn:	Attn:
Email:	Email:
Phone:	Phone:

MCEMS
Attn:
Email:
Phone:

11. Miscellaneous Terms

- 11.1. Full Agreement. This Agreement constitutes the final and entire agreement between the Parties hereto and contains all of the terms and conditions agreed upon. No other agreements, oral or otherwise, regarding the subject matter of this Agreement shall be deemed to exist or to bind the Parties hereto unless same be in writing, dated subsequent to the date hereof, and duly executed by the Parties.
- 11.2. Authority. The signers of this Agreement, by placing their respective signatures below, represent and warrant that they have full authority to execute this Agreement on behalf of the Respective party each represents.

- 11.3. Severability. In case any one or more of the provisions contained in this Agreement shall for any reason be held to be invalid, illegal or unenforceable in any respect, such invalidity, illegality, or unenforceability shall not affect any other provision thereof and this Agreement shall be construed as if such invalid, illegal or unenforceable provision had never been contained herein. The Parties further agree that in lieu of each clause or provision of this Agreement that is invalid, illegal, or unenforceable, there be added as a part of the Agreement a clause or provision as similar in terms to be in valid, illegal or unenforceable clause or provision as may be possible, legal, valid and enforceable.
- 11.4. Captions. The captions contained in this Agreement are for convenience of reference only, and in no way limit or enlarge the terms or conditions of this Agreement.
- 11.5. Law of State to Govern. The validity, enforceability and interpretation of any provision of this Agreement will be determined and governed by the substantive and procedural laws of the State of Tennessee. The Parties further agree that any action or proceeding brought to enforce the terms and conditions of this Agreement shall be maintained in Montgomery County, Tennessee.

Montgomery County Mayor

BY: _____

Title: _____

Date: _____

City of Clarksville Mayor

BY: _____

Title: _____

Date: _____

MONTGOMERY COUNTY SHERIFF'S OFFICE

BY: _____

Title: _____

Date: _____

CLARKSVILLE FIRE RESCUE

BY: _____

Title: _____

Date: _____

MONTGOMERY CO. VOLUNTEER FIRE SERVICE

BY: _____

Title: _____

Date: _____

MONTGOMERY COUNTY EMERGENCY MEDICAL SERVICES

BY: _____

Title: _____

Date: _____

CLARKSVILLE-MONTGOMERY COUNTY SCHOOL SYSTEM

BY: _____

Title: _____

Date: _____

CLARKSVILLE POLICE DEPARTMENT

BY: _____

Title: _____

Date: _____